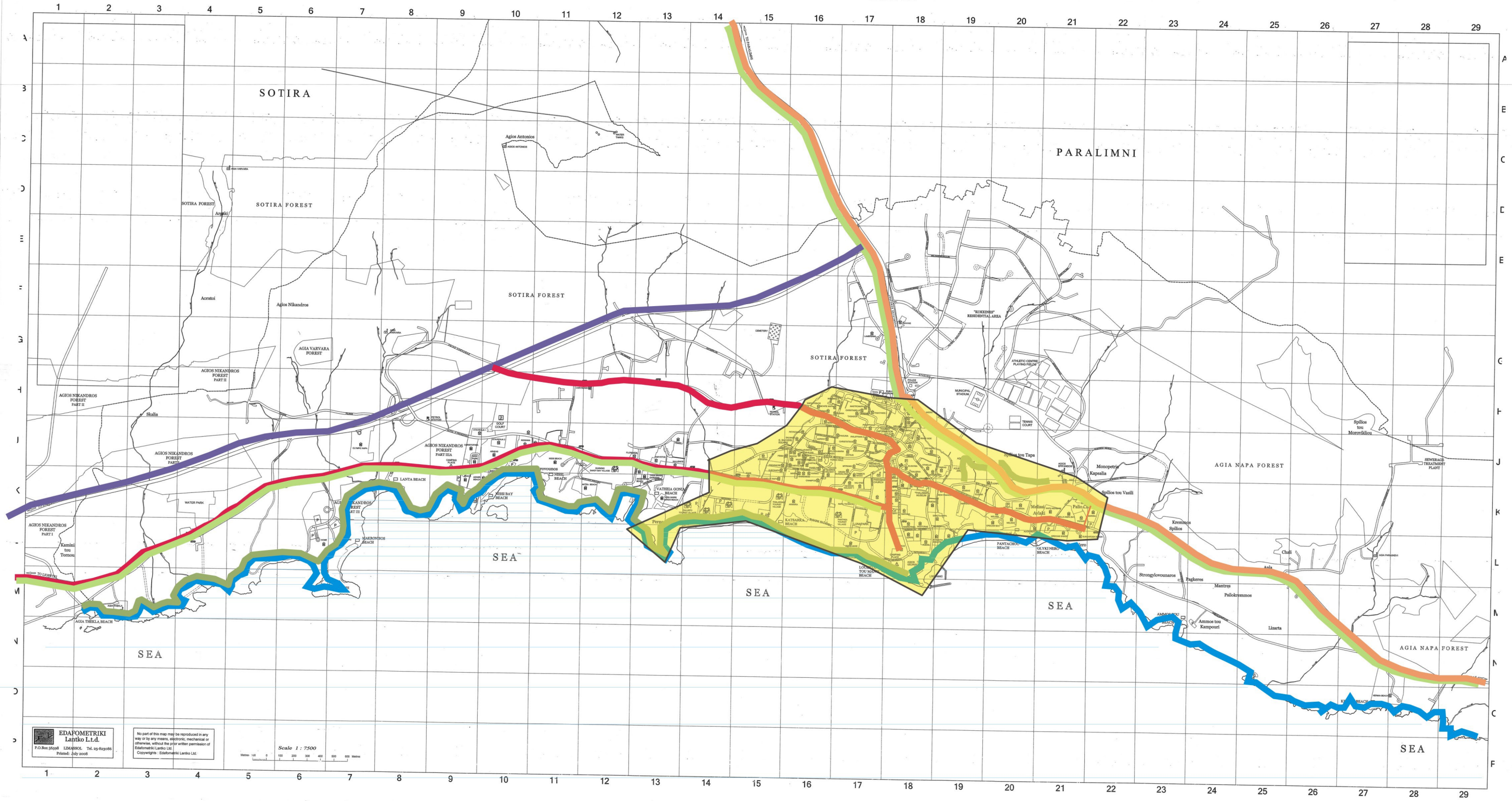








AGIA NAPA ROUTE MAP



LEGEND

-  CYCLING PATHS
-  PROTECTED AREA OF 100M NEAR THE SEASHORE
-  AREA OF INTERVENTION
-  HIGHWAYS
-  PATHWAYS
-  COMMERCIAL ROAD
-  URBAN ROADS

A5 Area of intervention

MASTER LIGHT PLAN OF AYIA NAPA - CYPRUS

GIORGOS THEOCHAROUS LIGHT DESIGNER

